



THE RURAL MUNICIPALITY OF ST. CLEMENTS

BY-LAW NO. 4-2026

BEING A BY-LAW OF THE RURAL MUNICIPALITY OF ST. CLEMENTS

to establish a ward system for the purpose of electing municipal councillors.

"Ward Boundaries"

WHEREAS Subsection 87(1) of the *Municipal Act*, S.M. 1996, c.58 – Cap. M225 provides that:

Every member of a council is to be elected by a vote of the voters of the whole municipality unless the council by by-law provides that the councillors are to be elected on the basis of wards.

AND WHEREAS Subsection 87(5) of the *Municipal Act*, S.M. 1996, c.58 – Cap. M225 provides that:

A by-law under this section must

- (a) divide the municipality into wards and establish their boundaries; and
- (b) give each ward a name or number, or both.

AND WHEREAS Subsection 87(4) of the *Municipal Act*, S.M. 1996, c.58 – Cap. M225 provides that:

The council must give public notice of the proposed by-law before third reading.


AND WHEREAS it is deemed necessary and desirable to establish a ward system to elect municipal councillors;

AND WHEREAS the purpose of this by-law is to divide the municipality into wards and to define the boundaries;


NOW THEREFORE the Council of the Rural Municipality of St. Clements in regular session assembled, hereby enact as follows:

1. That the Rural Municipality of St. Clements be divided into two (2) wards as per attached Schedule "A";
2. That each ward of the Rural Municipality be represented by three (3) municipal councillors
3. That the ward boundaries of the Rural Municipality of St. Clements be described and designated as shown in the attached Schedule "B";
4. That the by-law achieved an approximately equal number of residents in each ward;
5. That public notice will be given before 3rd reading of the by-law
6. That By-law No. 4-98 and any amendments hereto are repealed.
7. This by-law shall come into force and take effect after 3rd Reading of the by-law.

DONE AND PASSED as a By-law of the Rural Municipality of St. Clements in the Province of Manitoba
this 28th day of April A.D., 2026



Mayor



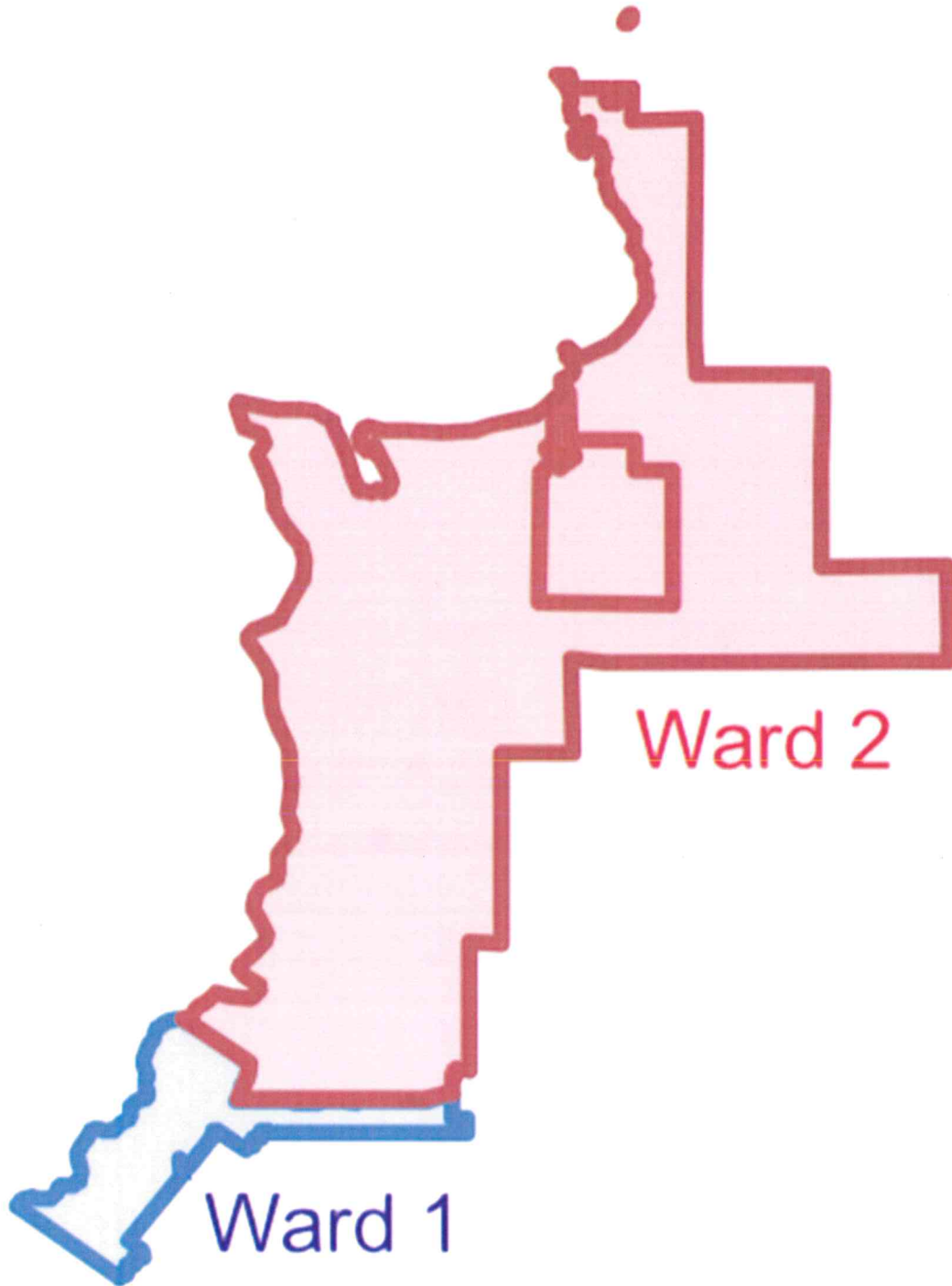
Chief Administrative Officer

Read a first time this 14th day of April A.D., 2026

Read a second time this 14th day of April A.D., 2026

Read a third time this 28th day of April A.D., 2026

SCHEDULE "A" TO
BY-LAW NO. 4-2026 OF THE RURAL MUNICIPALITY OF ST. CLEMENTS



SCHEDULE "B" TO
BY-LAW NO. 4-2026 OF THE RURAL MUNICIPALITY OF ST. CLEMENTS

Ward 1

Bounded by the Red River on the West

Bounded by the north property line of civic address 8088 and 8100 Henderson Highway, continuing on Mowatt Road to north property line of civic address 79049 Floodway Drive North continuing south on Provincial Trunk Highway 59, continuing east along south side Provincial Trunk Highway 44 to the eastern boundary of the municipality.

Bounded by the municipal boundary line to the east, then turns west along Boundary Road (Road 72 North), continuing to Roscoe Road.

Bounded by the east municipal boundary along Provincial Trunk Highway 59 turning east along the municipal boundary continuing south to Coronation Road west to the Red River

Ward 2

Bounded by the Red River on the West

Bounded by the north property line of civic address 8088 and 8100 Henderson Highway, continuing on Mowatt Road to north property line of civic address 79049 Floodway Drive North continuing south on Provincial Trunk Highway 59 continuing east along the north side of Provincial Trunk Highway 44 to the eastern boundary of the municipality.

Bounded by the municipal boundary and continuing north on the eastern boundary to Road 96 North and continuing west to Provincial Trunk Highway 59 to Provincial Trunk Highway 12 turning north to Provincial Road 500 (Road 38 east) to the northerly municipal boundary.

Bounded by Lake Winnipeg on the west continuing west and then north to the Red River on the west the municipal boundary.

Included in the Ward 2 boundary is civic address 37 & 41 on MacCallum Boulevard, civic address 1 – 7 Eric Miller Drive and civic address 1 – 7 Ethel Alan Drive.

Note: Not including the Brokenhead Reserve